


Maritime Region Threat Assessment

Indian Ocean

Threat Type	Level	Trend	Reporting Date
Maritime Security	 Moderate	 Up	
Hijack/Kidnap	 Elevated	 Down	
Shots Fired	 High	 Unchanged	
Boarding	 Low		
Approach/Suspicious			
Interference from Military / Paramil forces			
Environmental Factors			
Geo-Political			


Overview

[(Narrative.....

Recommendations


[(Narrative.....

Incidents From DTG - to DTG



Not for Navigation

Incidents by country



Incidents by port



Incidents by date and type



Total Incidents by type



Incident Detail From dd-MMM-YY- to dd-MMM-YY

ID (incident.incident_name)

DTG

Classification (Sig Tag)

Sub Classification (sub tags)

Locaton (Lat Lon DMS)

Description (notes)

Associated Country (country.description)

Associated Ports (classification.port)